
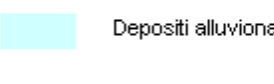
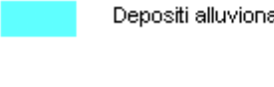
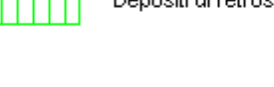



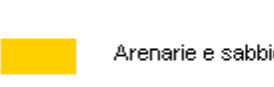

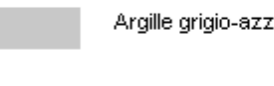




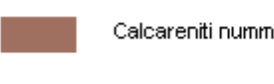
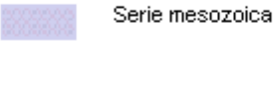


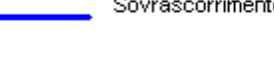




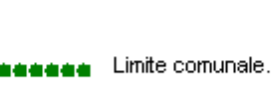





**Piano Regolatore Generale  
PIANO STRUTTURALE**  
Legge Regionale n°5 del 16.01.95

**QUADRO CONOSCITIVO**

<b>Carta geologica</b>	<b>Tav. 23b</b>
<b>Progettisti:</b> Dott. Arch. GINO DAVIDDI Dott. Arch. MAURO PASQUALI Dott. Ing. FRANCESCO SERENA  per il territorio aperto Dott. Arch. M. CRISTINA STAMMATI Dott. Agr. GIUSEPPE MONACI Dott. Geol. FRANCO PIOLI	Il Sindaco e Assessore all'Urbanistica Moreno Gregori  Il Dirigente di Settore Geom. Sergio Checacci  <b>scala 1:10.000</b>

- LEGENDA
-  Detrito di versante.
  -  Depositi alluvionali attuali e recenti.
  -  Depositi alluvionali antichi terrazzati.
  -  Depositi di retrospiaggia antichi.
  -  Travertini.
  -  Calcare lacustre pleistocenico.
  -  Argille pleistoceniche.
  -  Conglomerati e sabbie pliocenici.
  -  Arenarie e sabbie plioceniche.
  -  Calcareniti plioceniche.
  -  Argille grigio-azzurre plioceniche.
  -  Conglomerati poligenici pliocenici.
  -  Sabbie e limi pliocenici.
  -  Conglomerati e arenarie mioceniche.
  -  Flysch prevalentemente arenacei e calcarenitici.
  -  Flysch prevalentemente calcarei e calcarei-marini.
  -  Flysch prevalentemente argillosi ed argillo-scisti.
  -  Macigno.
  -  Calcareniti nummulitiche.
  -  Serie mesozoica condensata.
  -  Calcare massiccio.
  -  Pseudoverrucano.
  -  Sovrascostimento.
  -  Foglia certa.
  -  Foglia probabile.
  -  Misure di sbato.
  -  Limite parco.
  -  Limite pre-parco.
  -  Limite comunale.

