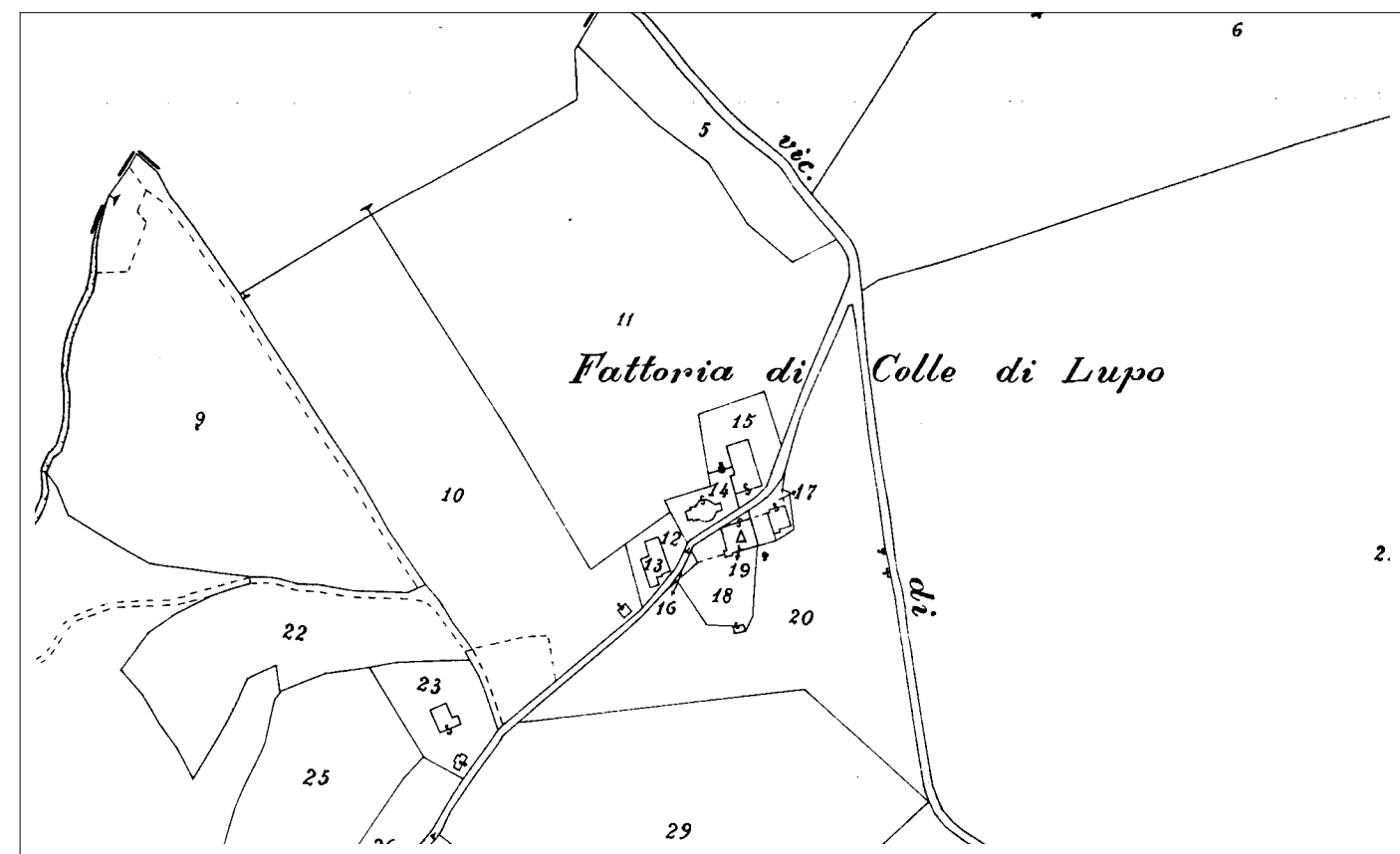
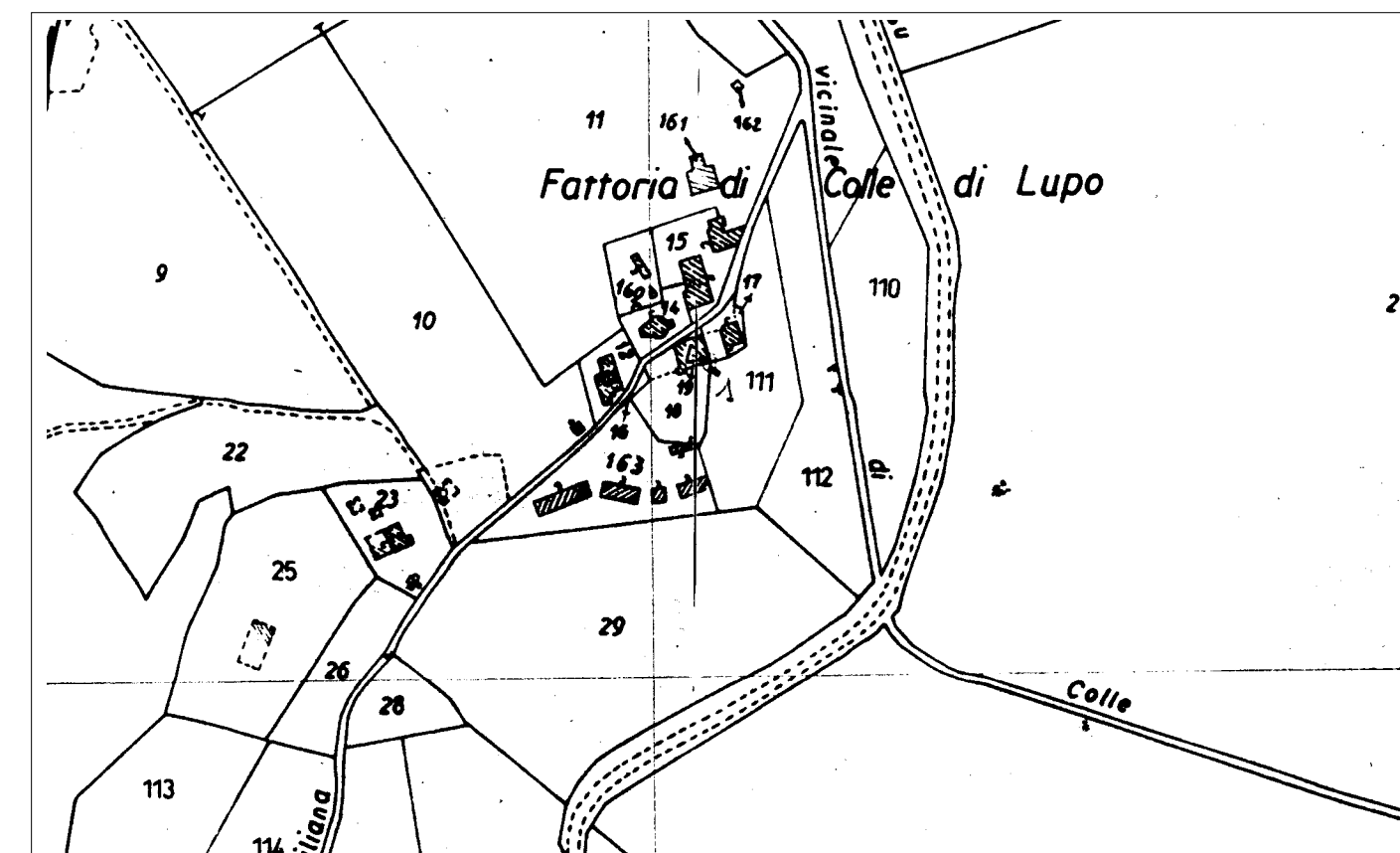


## Colle di Lupo



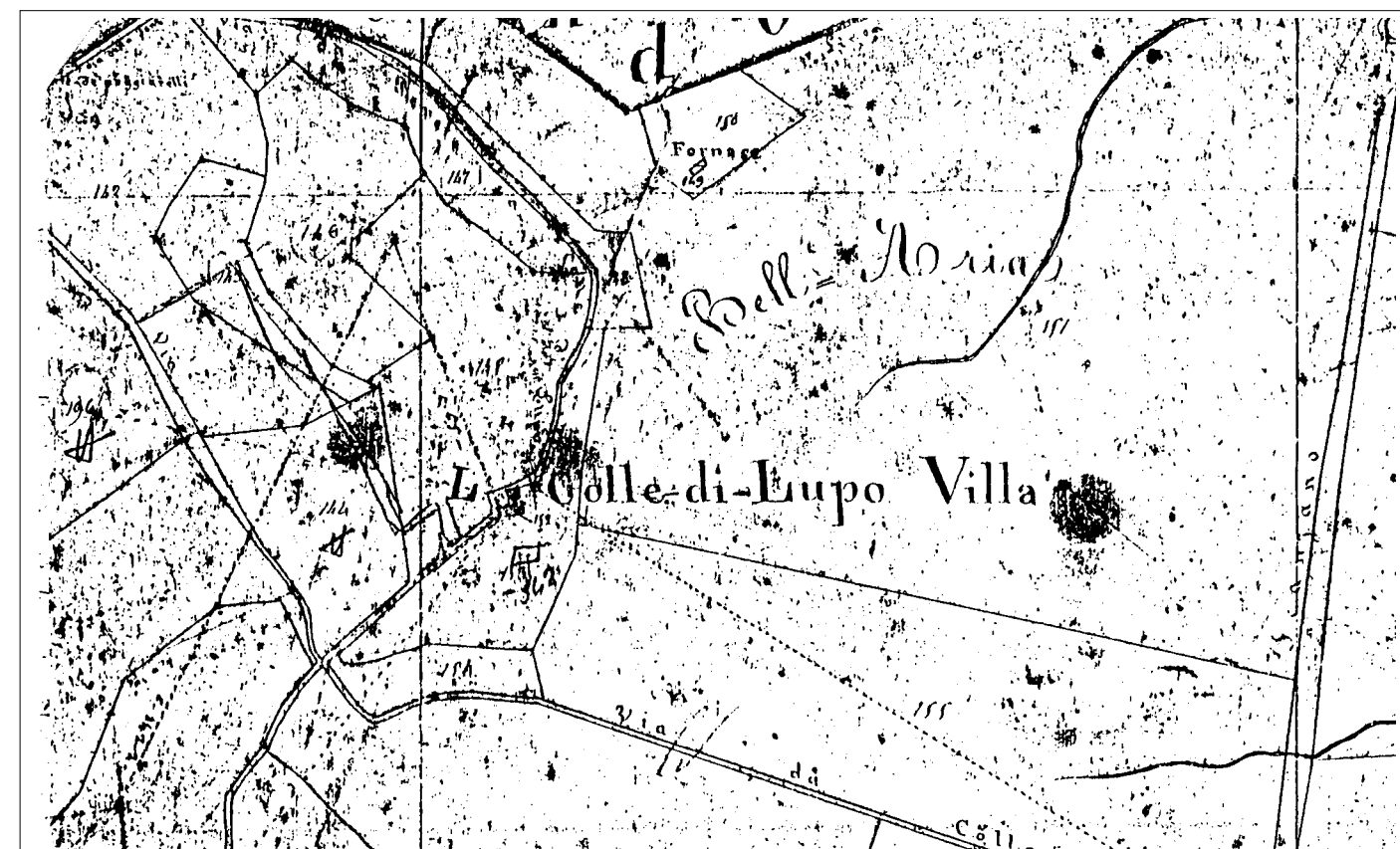
Catasto di Impianto

Scala 1:2000



Catasto attuale

Scala 1:2000



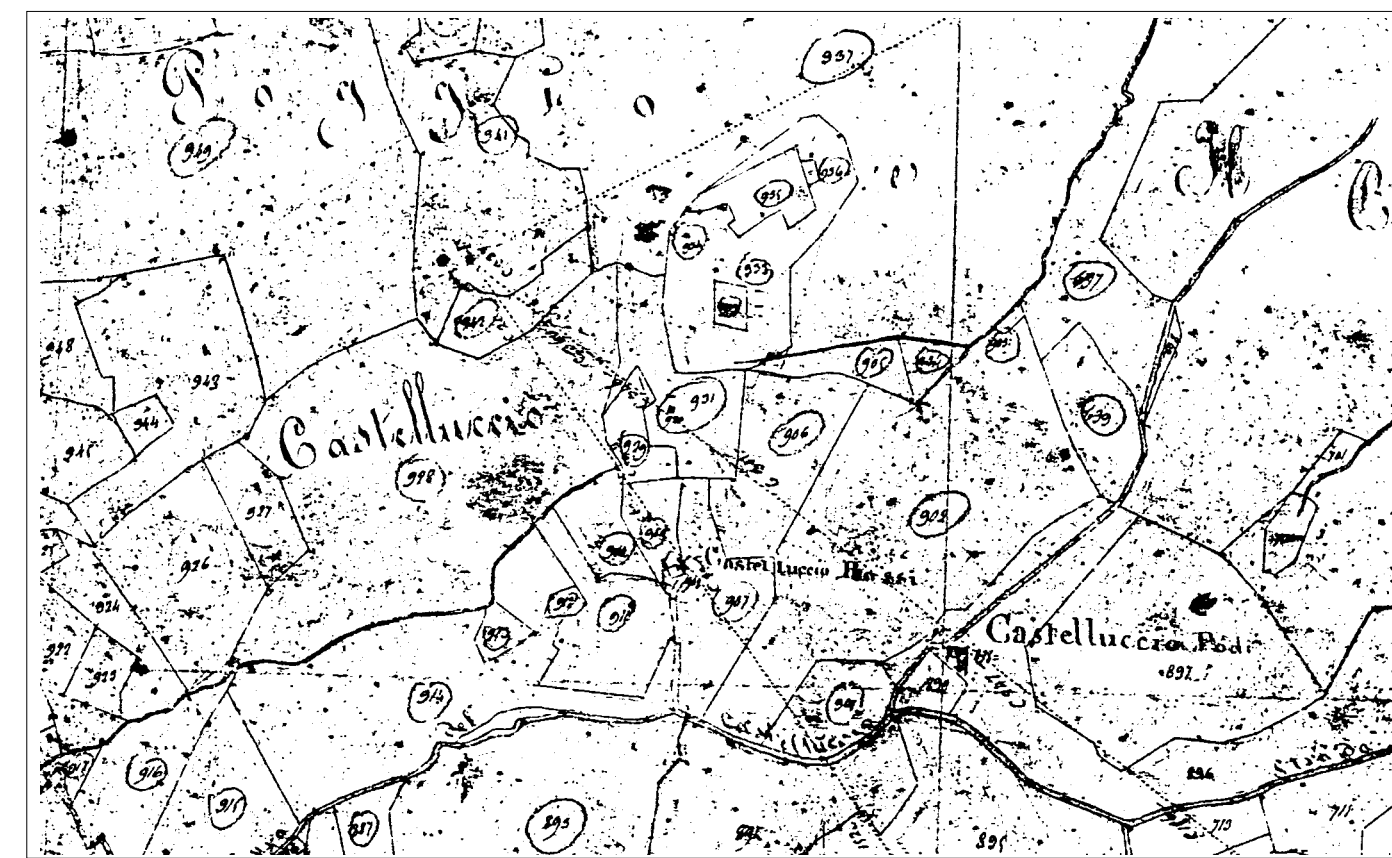
Catasto Leopoldino

Scala 1:5000



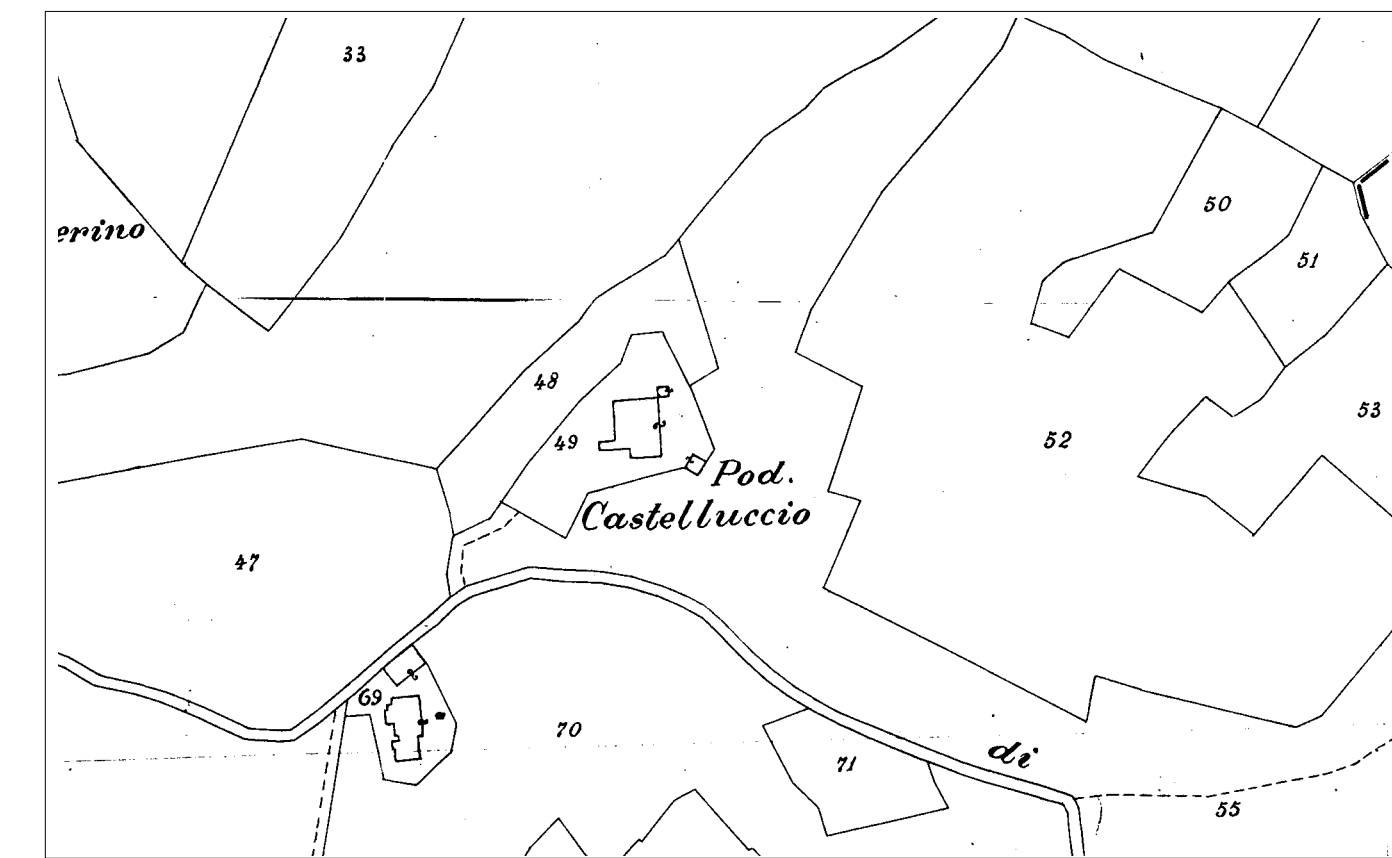
Veduta di insieme

## Castelluccio



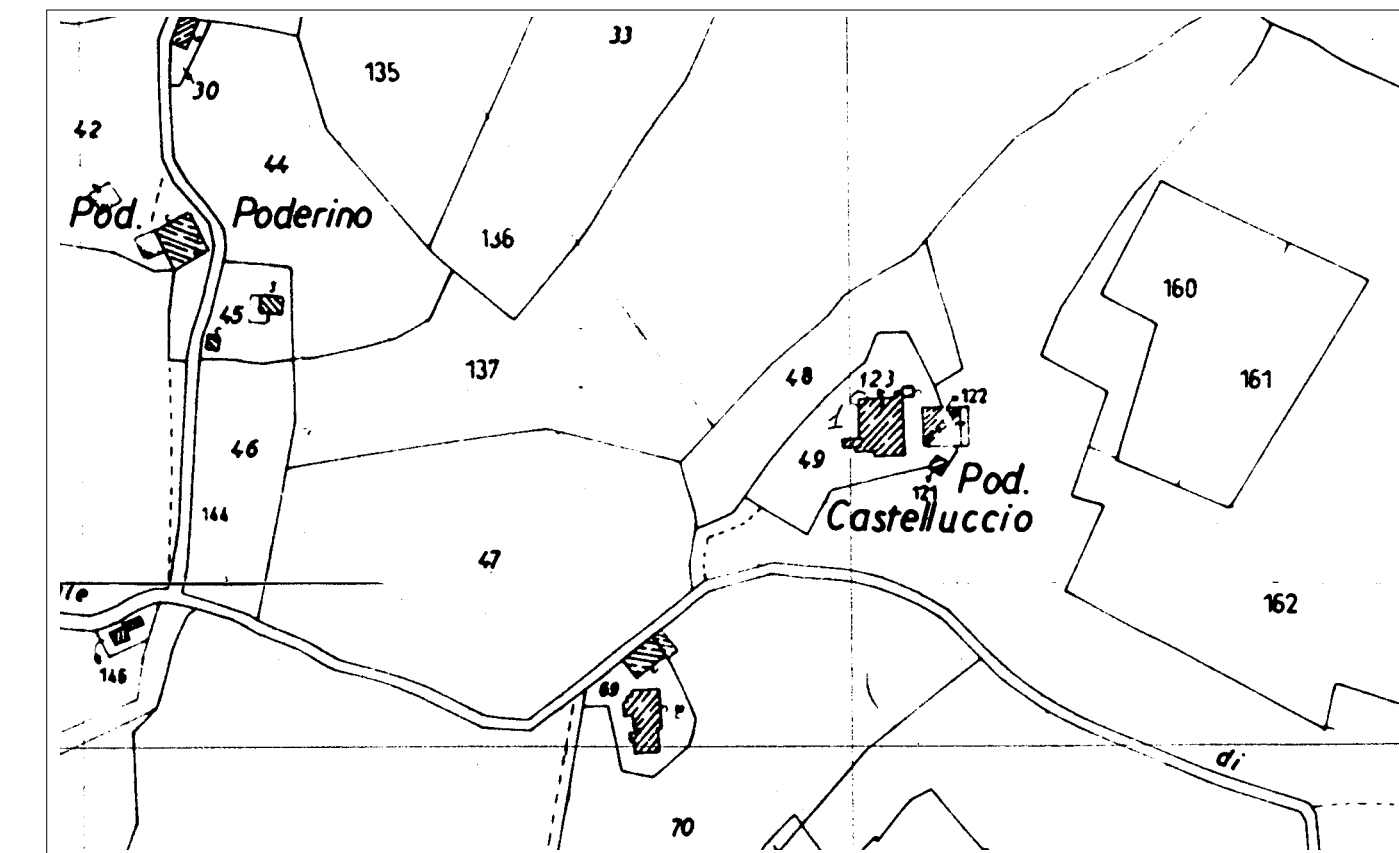
Catasto Leopoldino

Scala 1:5000



Catasto di Impianto

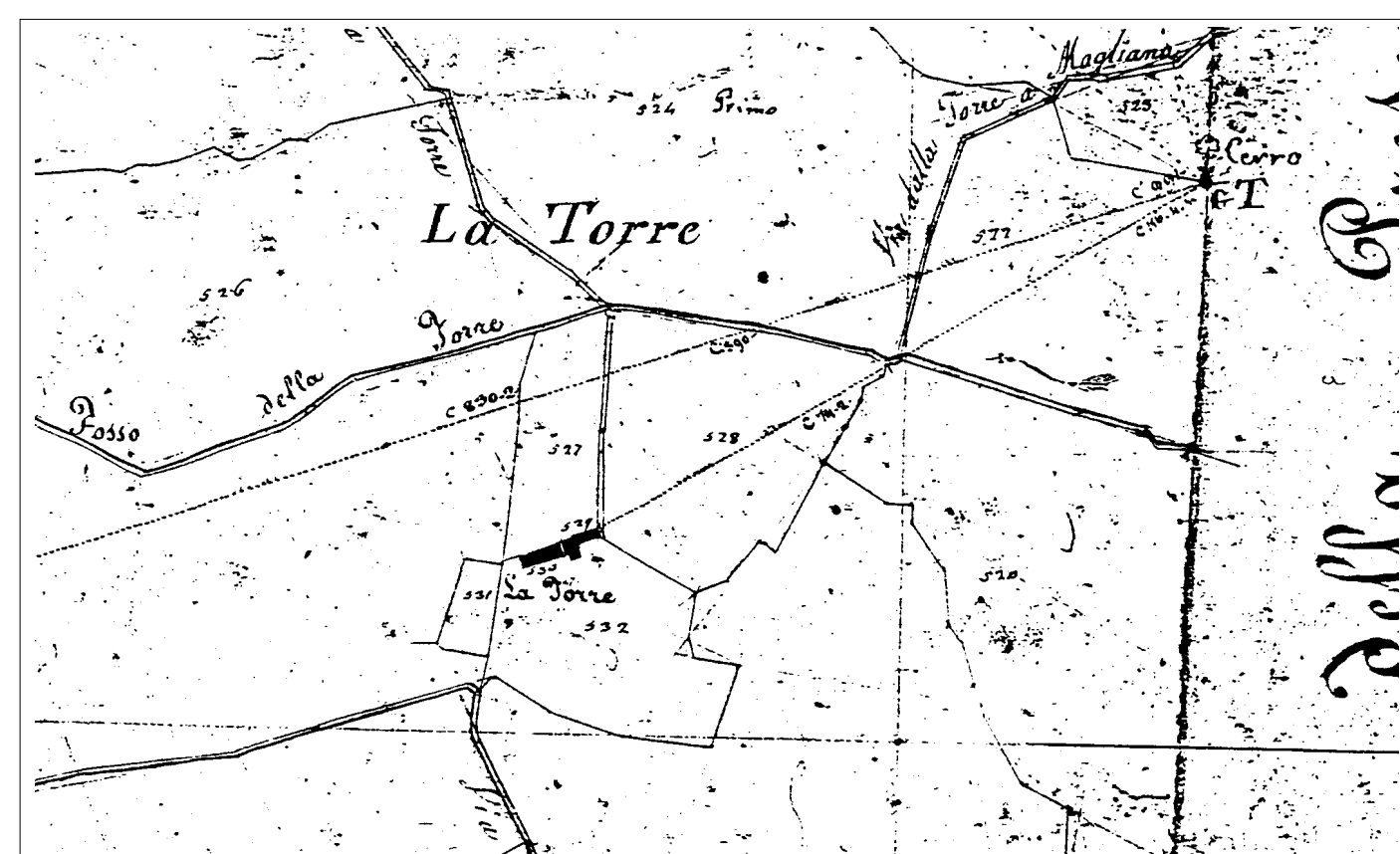
Scala 1:2000



Catasto attuale

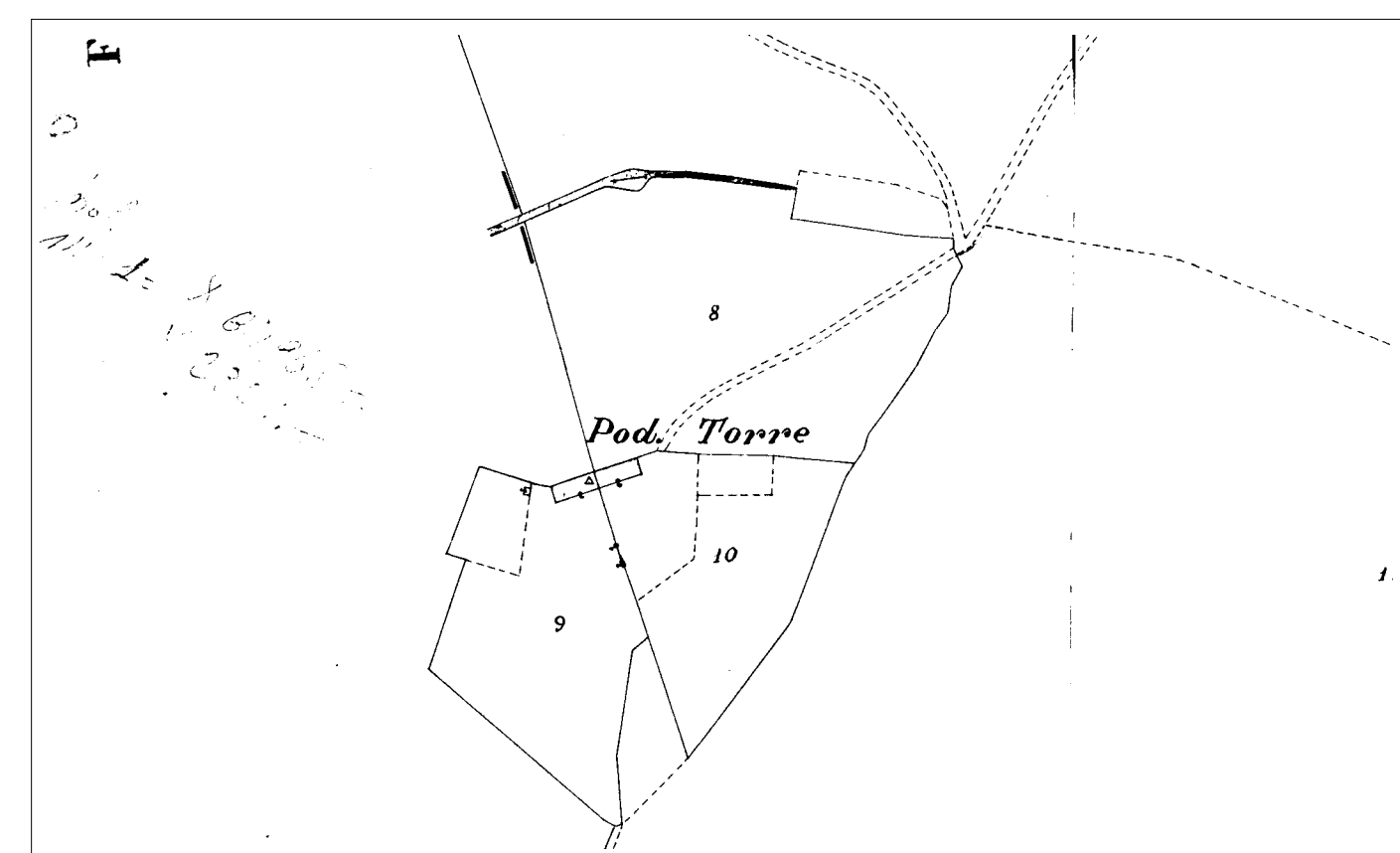
Scala 1:2000

## La Torre



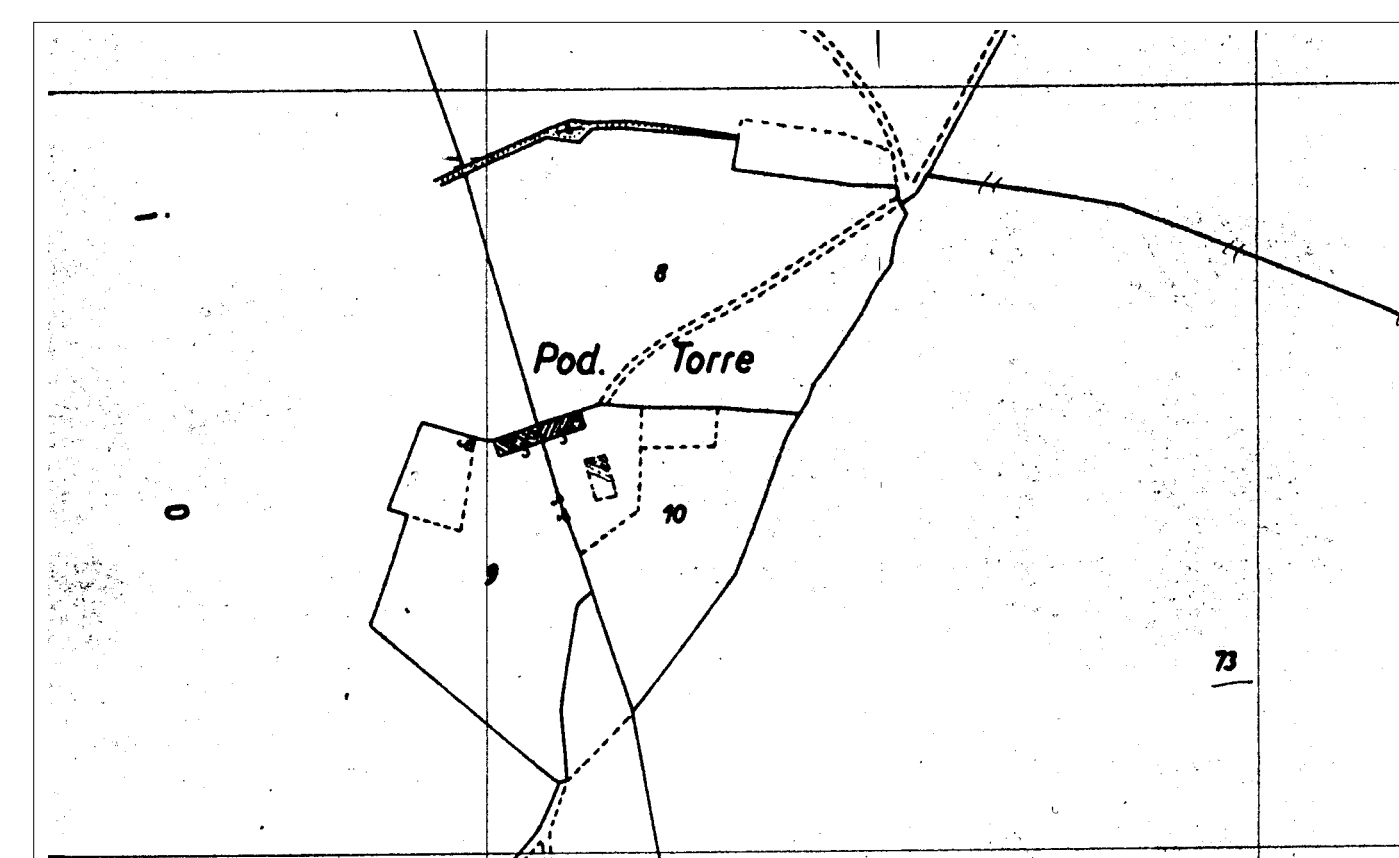
Catasto Leopoldino

Scala 1:5000



Catasto di Impianto

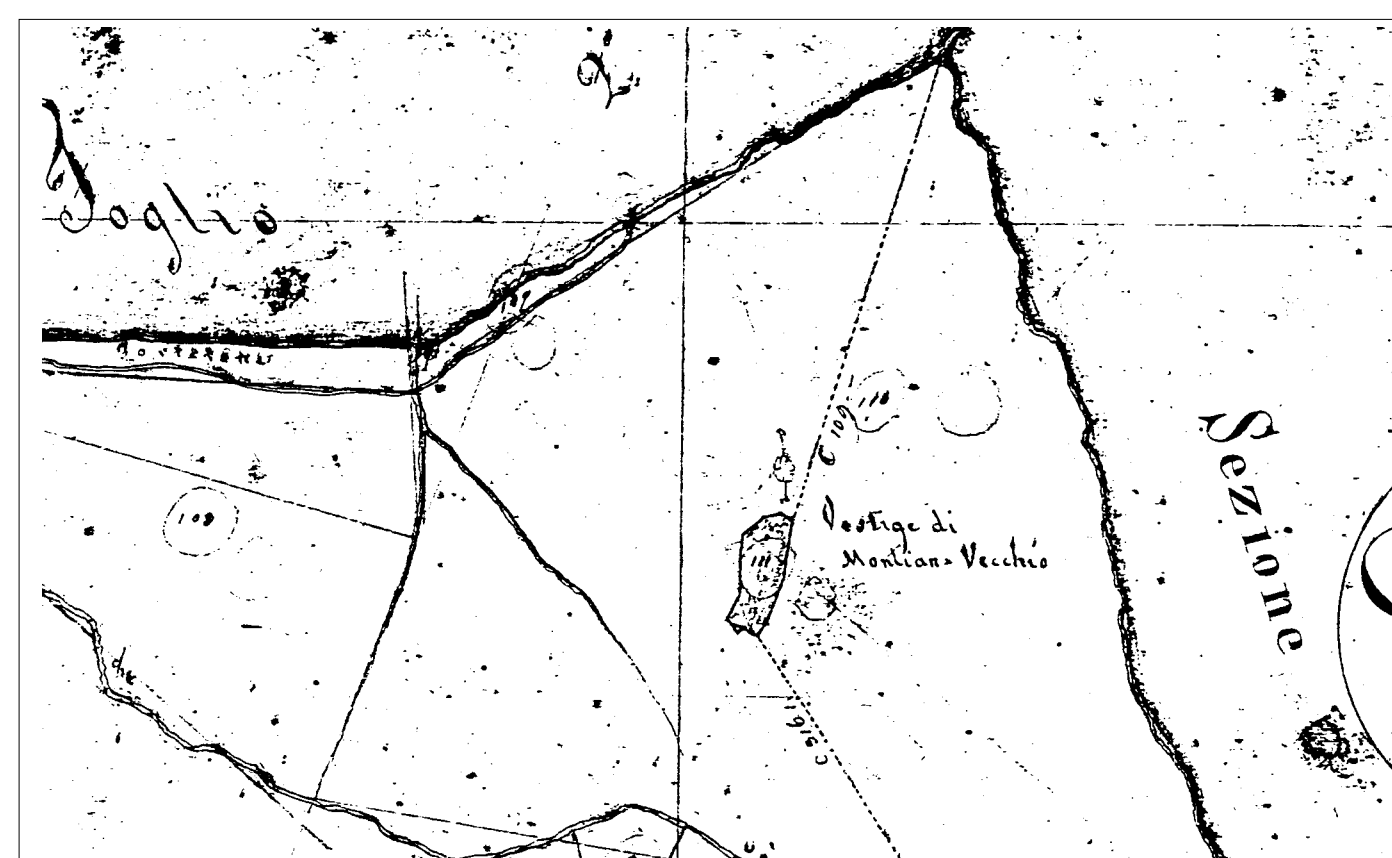
Scala 1:2000



Catasto attuale

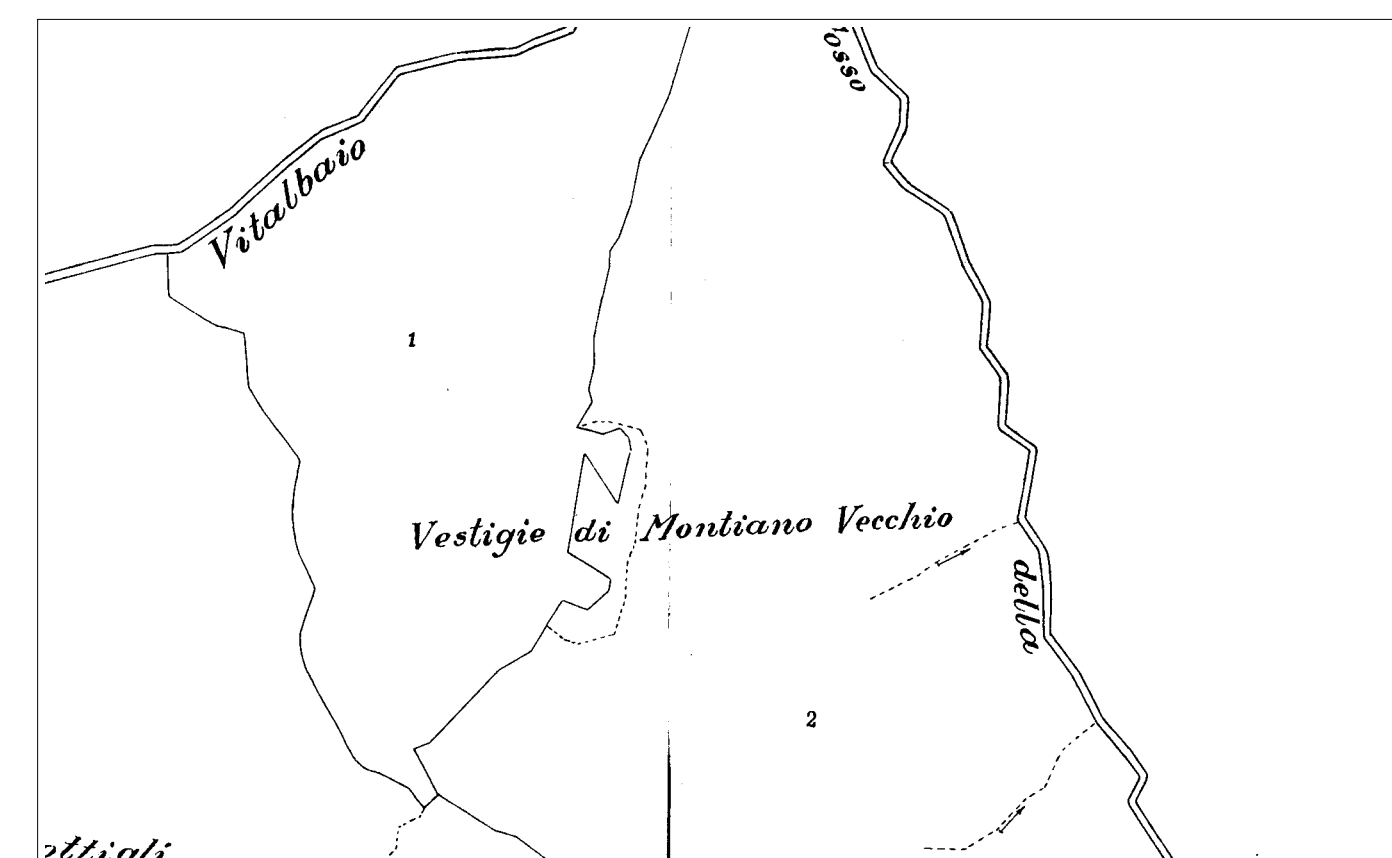
Scala 1:2000

## Vestigia di Montiano Vecchio



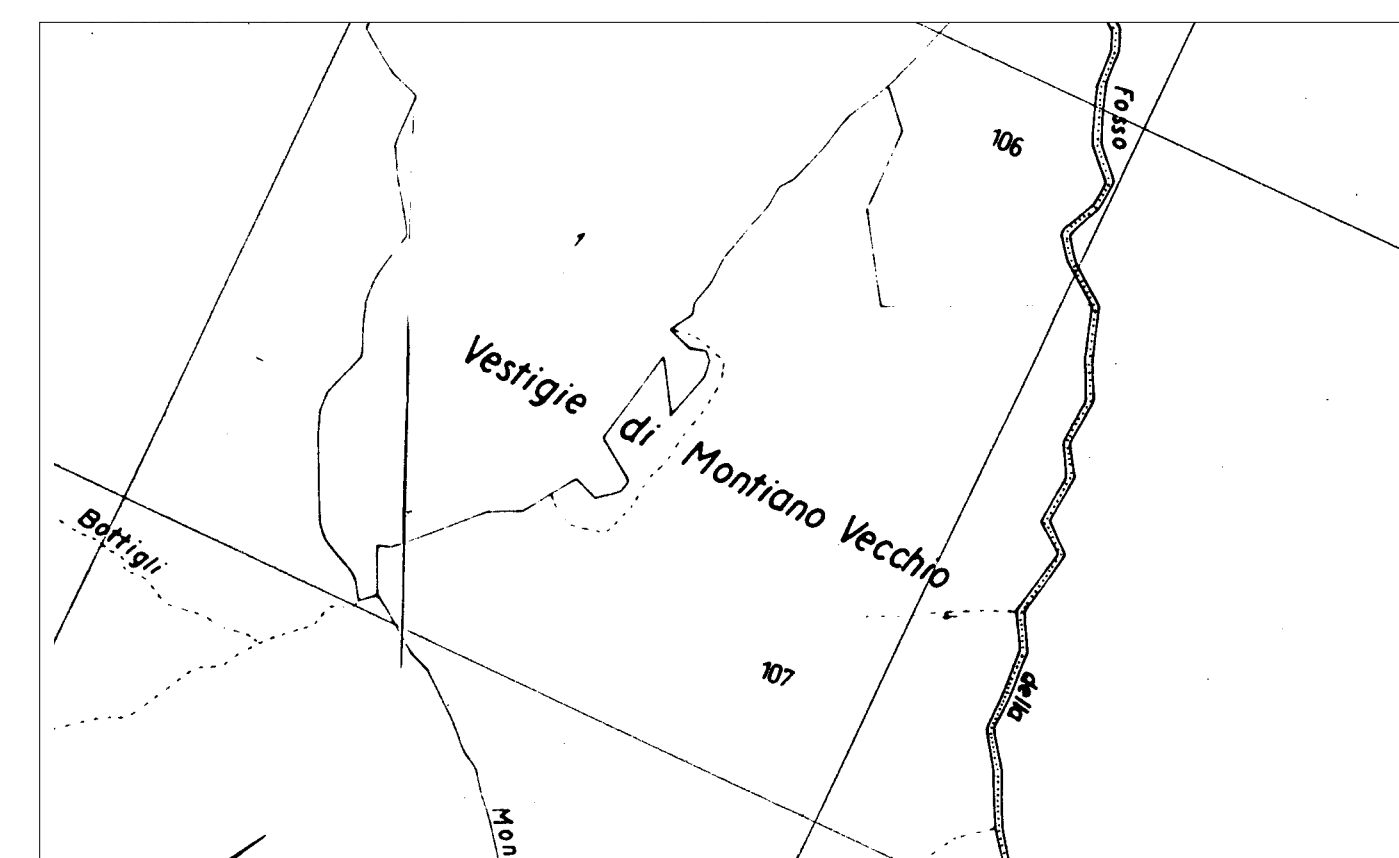
Catasto Leopoldino

Scala 1:5000



Catasto di Impianto

Scala 1:2000



Catasto attuale

Scala 1:2000

**COMUNE DI  
MAGLIANO IN TOSCANA**  
(Provincia di Grosseto)

**Piano Regolatore Generale  
PIANO STRUTTURALE**  
Legge Regionale n°5 del 16.01.95

**QUADRO CONOSCITIVO**

Nuclei rurali significativi		Tav. 16
Progettisti: Dott. Arch. GINO DAVIDDI Dott. Arch. MAURO PASQUALI Dott. Ing. FRANCESCO SERENA  per il territorio aperto Dott. Arch. M.CRISTINA STAMMATI Dott. Agr. GIUSEPPE MONACI  Dott. Geol. FRANCO PIOLI		Il Sindaco e Assessore all'Urbanistica Moreno Gregori  Il Dirigente di Settore Geom. Sergio Checcacci
		<b>scala</b>
		<b>data</b>